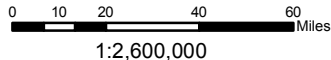








Cow Creek Band of the Umpqua Tribe Traditional Use Areas



Legend

-  1853 Reservation
-  1853 Treaty / Ceded Lands
-  Federal Recognition Area
-  City Limits
-  Rivers
-  Oregon



Cow Creek Band of Umpqua
2371 NE Stephens

Roseburg, OR 97470

No warranty is made by the Cow Creek Band of Umpqua as to the accuracy, reliability, or completeness of these data for individual or aggregate use with other data. Original data were compiled from various sources. This information may not meet National Map Accuracy Standards. This product was developed through digital means and may be updated without notification.

